

4 Year Crop History



Owner/Operator:

Address:

Address:

Phone:

Date:

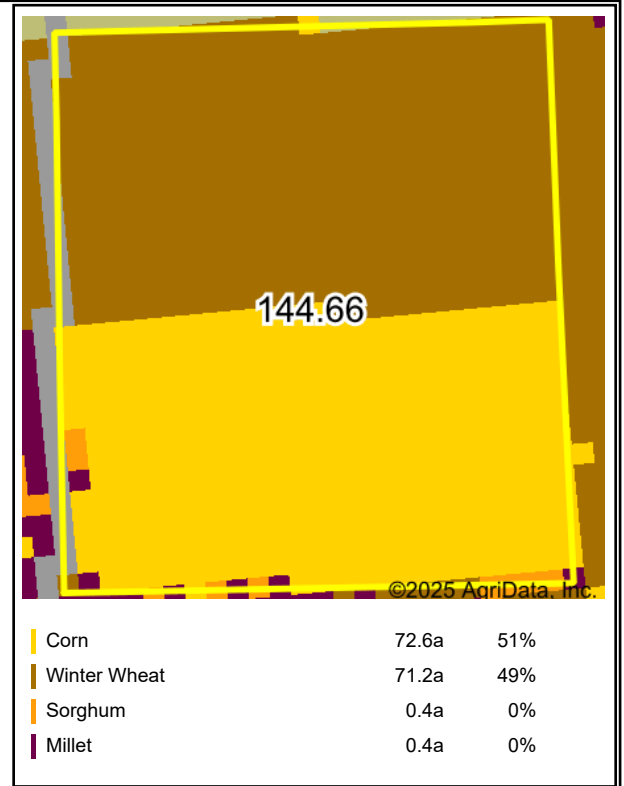
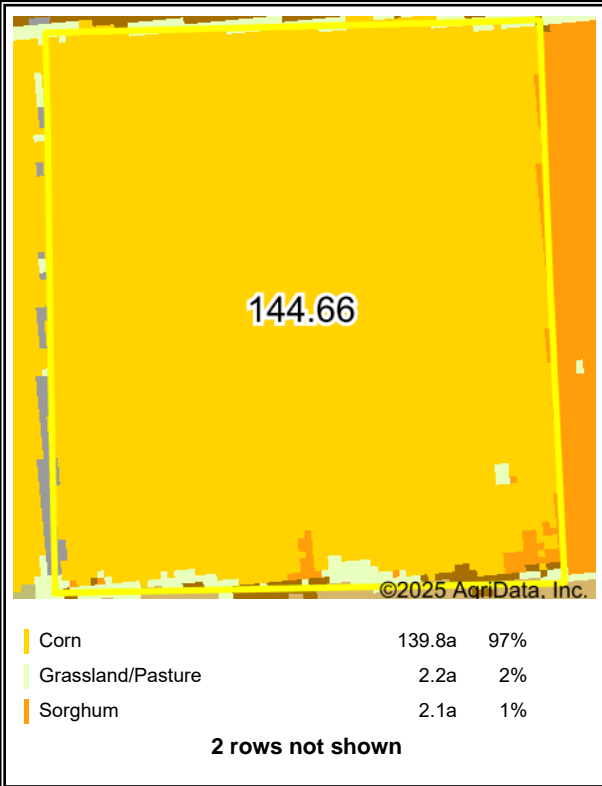
Farm Name:

Field ID:

Acct. #:

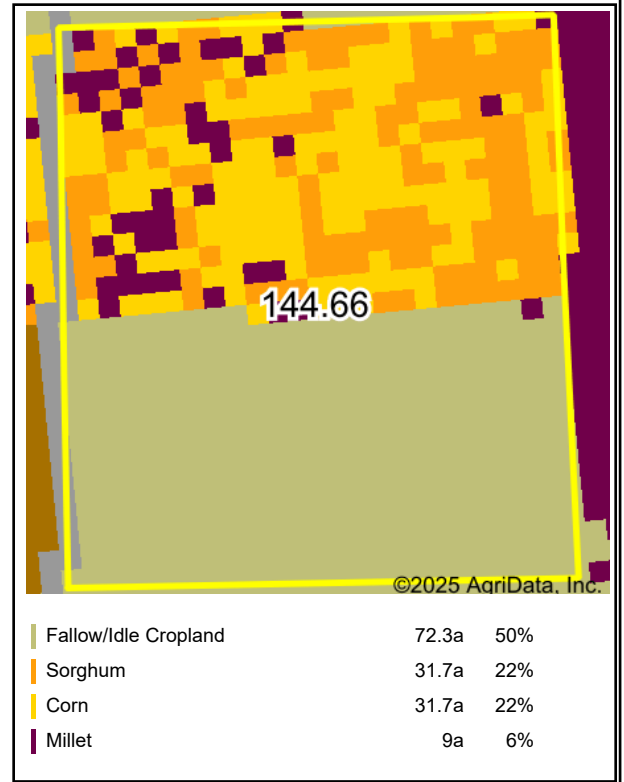
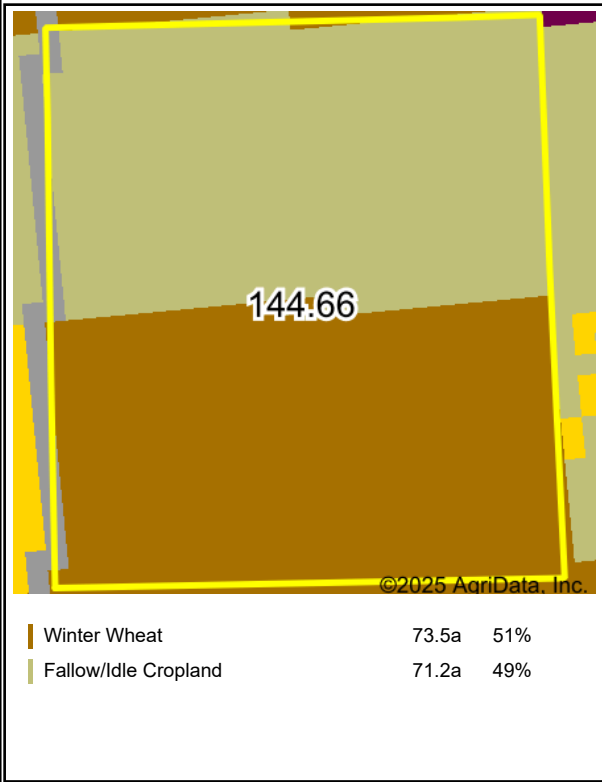
Crop Year:

Crop Year:



Crop Year:

Crop Year:



Boundary Center: 39.312792, -103.039000

State: CO

County: Kit Carson

Legal: 31-8S-50W

Twnshp: Flagler

Crop data provided by USDA National Agricultural Statistics Service Cropland Data Layer.



Maps Provided By:



© AgriData, Inc. 2023

www.AgriDataInc.com